


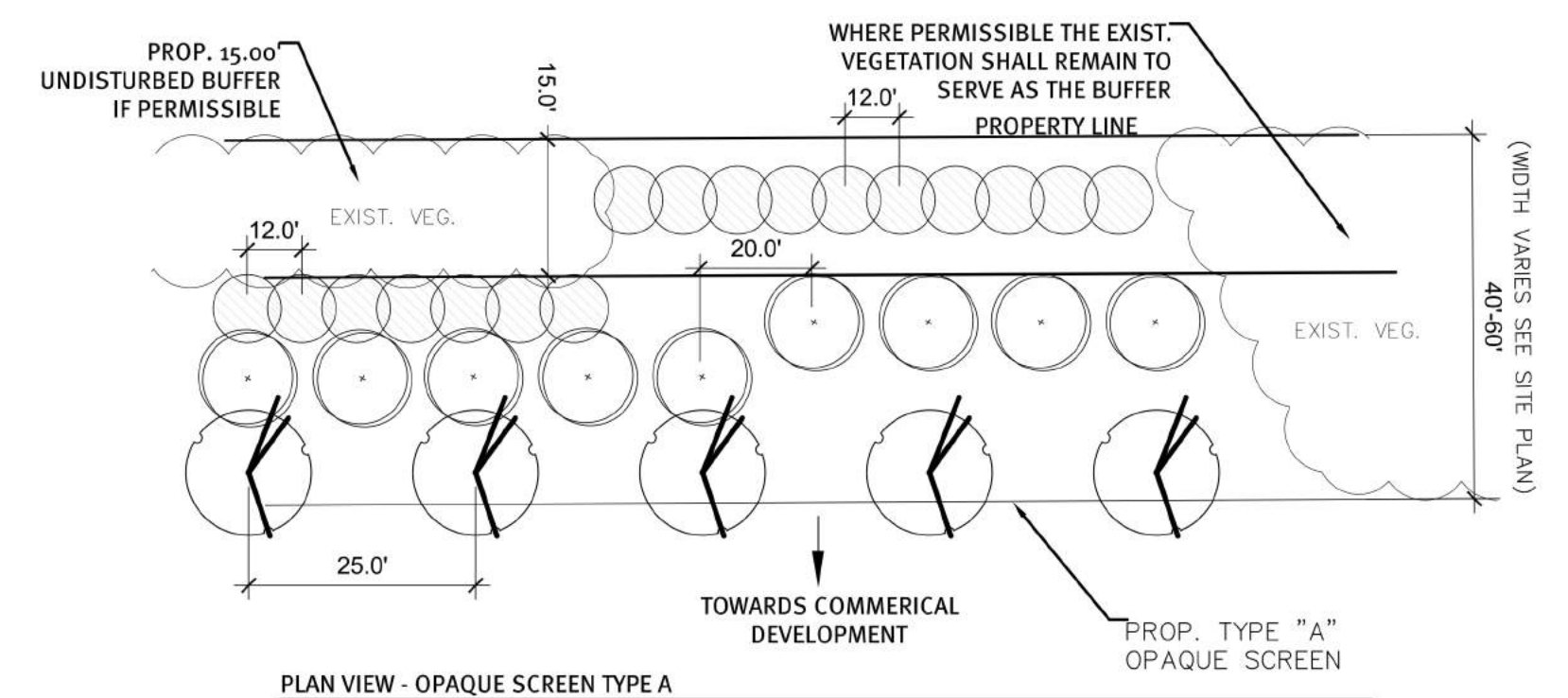
LANDSCAPING BUFFER NOTES
 1. ALL TYPE A BUFFER TREES SHALL BE A MINIMUM OF 8.0' HIGH AT PLANTING

2. IF EXISTING TREES ARE PRESENT ALONG THE PROPERTY LINE THAT BORDERS ADJACENT RESIDENTIAL USE, A 15.0' (MIN) UNDISTURBED BUFFER WILL BE MAINTAINED TO PRESERVE THE VEGETATION.

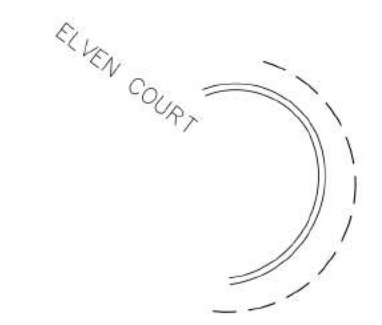
3. PLANTING SHALL OCCUR AFTER ROUGH SITE WORK



PROFILE - OPAQUE SCREEN TYPE A



PLAN VIEW - OPAQUE SCREEN TYPE A



SITE DATA
 TOTAL SITE AREA : 28.112 ACRES

NOTICE
 ROBERT JOHNSON ARCHITECTS CANNOT GUARANTEE THE ACCURACY IF ANY BOUNDARY INFORMATION CONTAINED, A COMPLETE AND CURRENT SURVEY WAS NOT USED, AS THIS INFORMATION WAS NOT SUPPLIED BY THE LAND OWNER. IT IS IMPERATIVE THAT PROPER SURVEY INFORMATION BE OBTAINED TO VERIFY THE VALIDITY OF THIS CONCEPTUAL PLAN AS SHOWN.


COPYRIGHT
 THIS DRAWING IS THE PROPERTY OF ROBERT JOHNSON ARCHITECTS, INC. AND IS NOT TO BE REPRODUCED OR COPIED IN WHOLE OR IN PART. IT IS ONLY TO BE USED FOR THE PROJECT AND SITE SPECIFICALLY IDENTIFIED HEREIN AND IS NOT TO BE USED ON ANY OTHER PROJECT. IT IS TO BE RETURNED UPON REQUEST.



REA RD.

SITE PLAN

SCALE 1"=60'-0"



ROBERT JOHNSON architects

Union County , North Carolina - RJa Project #SP- 691 - 12.01.15

1808 West Morehead St.
 Charlotte, NC 28208
 T 704 / 342.1058
 F 704 / 342.3043
 E info@rjarchitects.com